

Piano Quartieri

M4 - TRATTA EST

LINATE - FORLANINI - ARGONNE

Focus M4

Tratta Est. Linate - Argonne

SCHEMA GENERALE

← centro città



M4 FORLANINI F.S

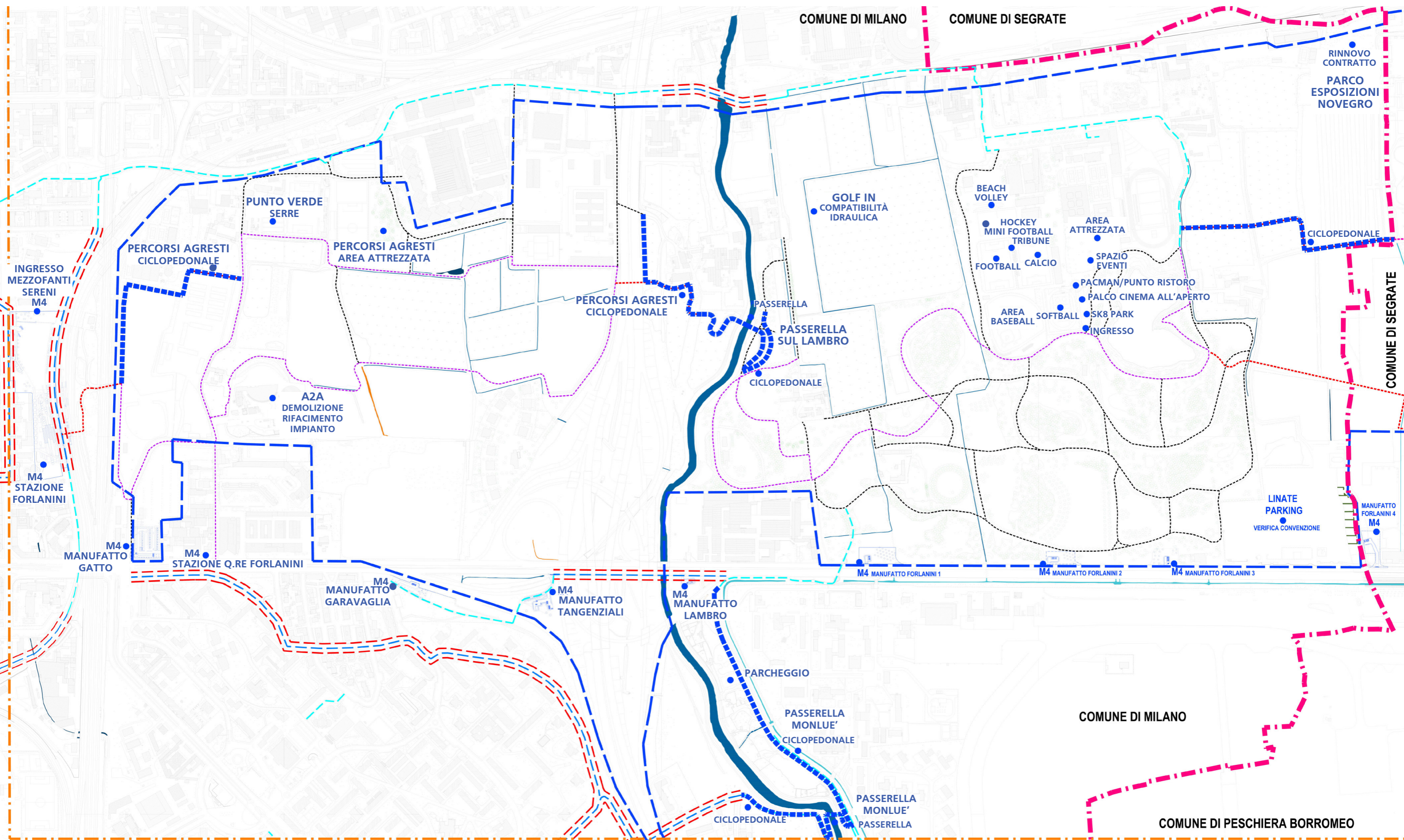
M4 ARGONNE

M4 FORLANINI Q.RE

M4 LINATE

Focus M4

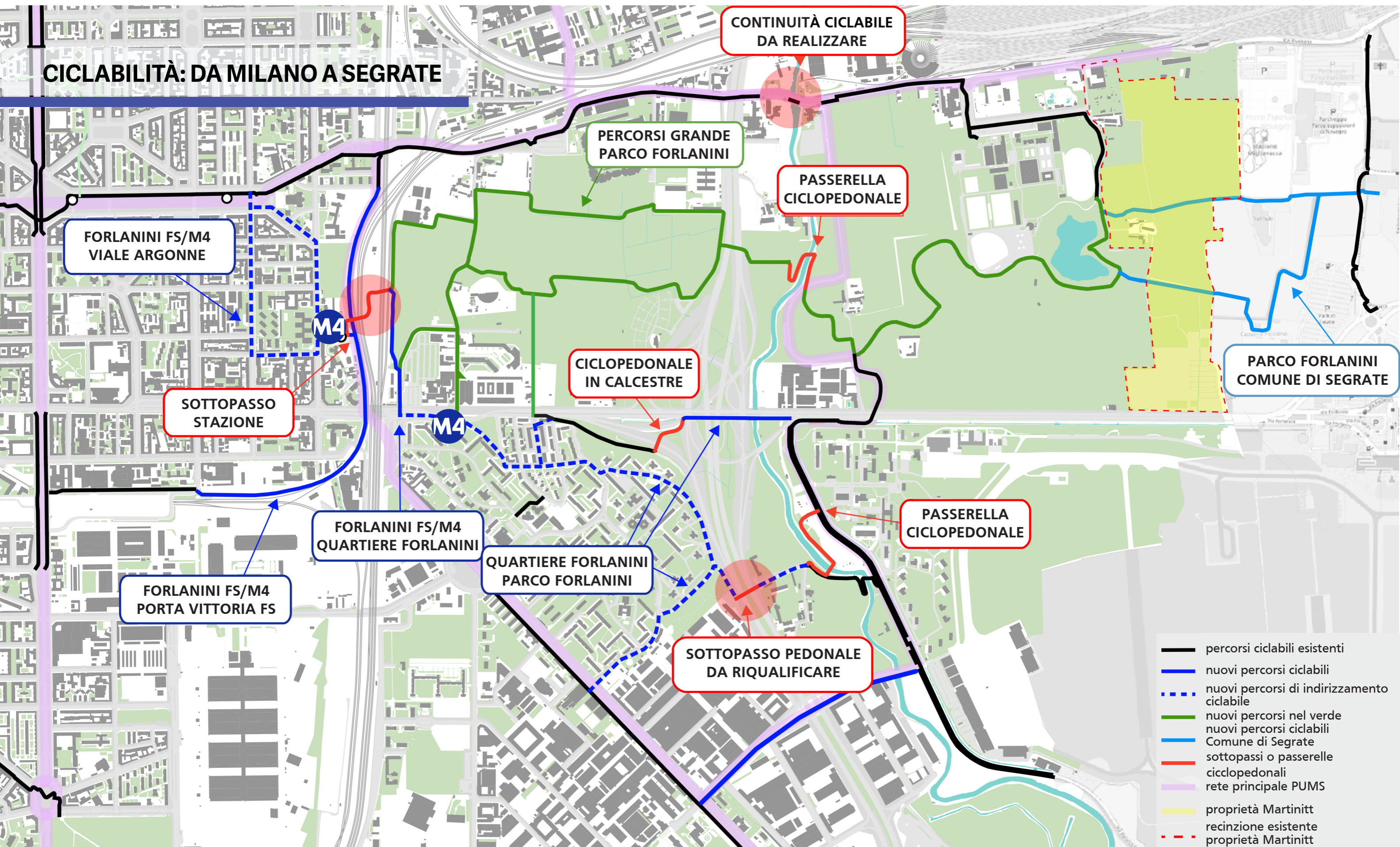
Grande Parco Forlanini



Focus M4

Argonne-Forlanini-Linate

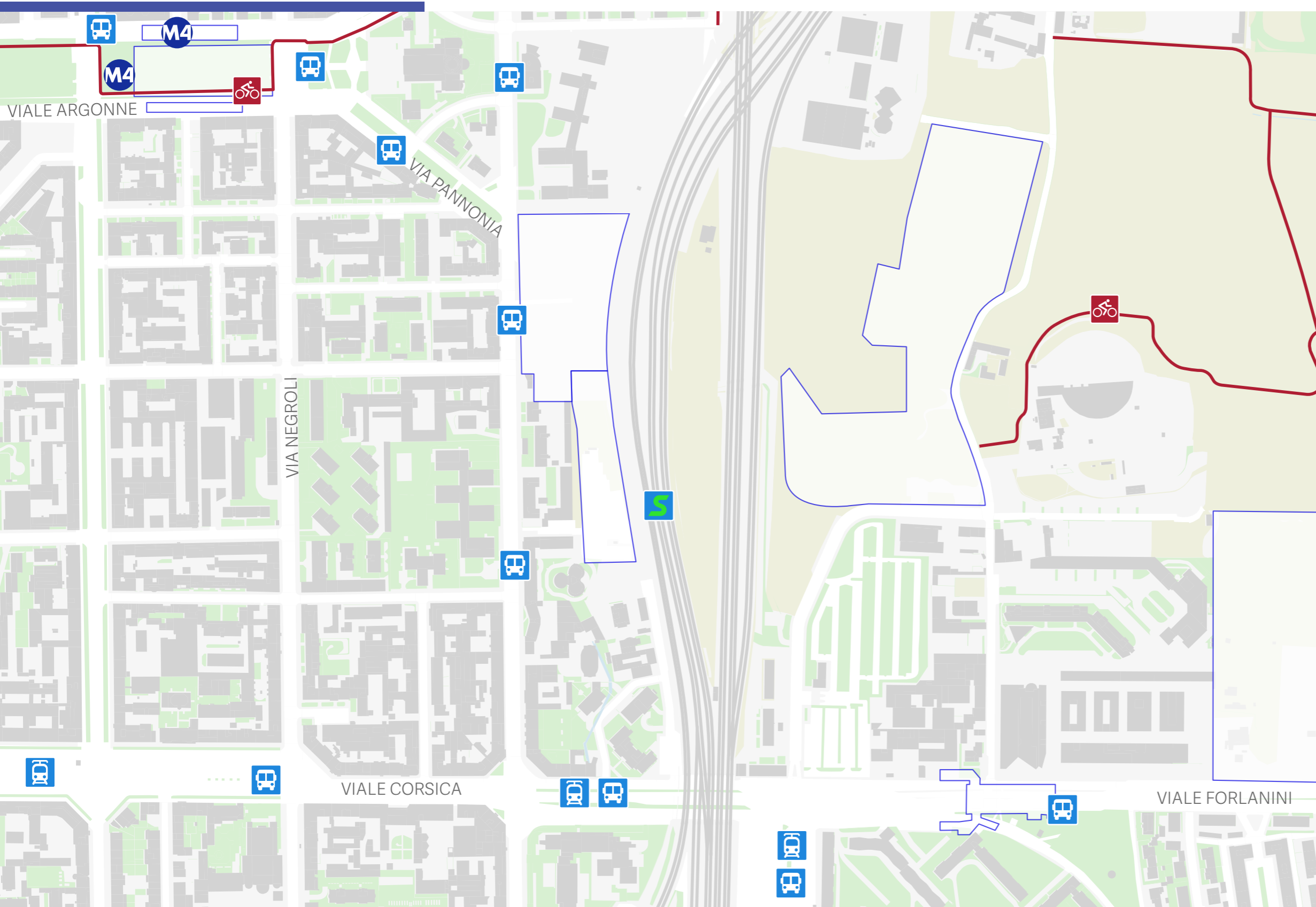
CICLABILITÀ: DA MILANO A SEGRATE



Focus M4

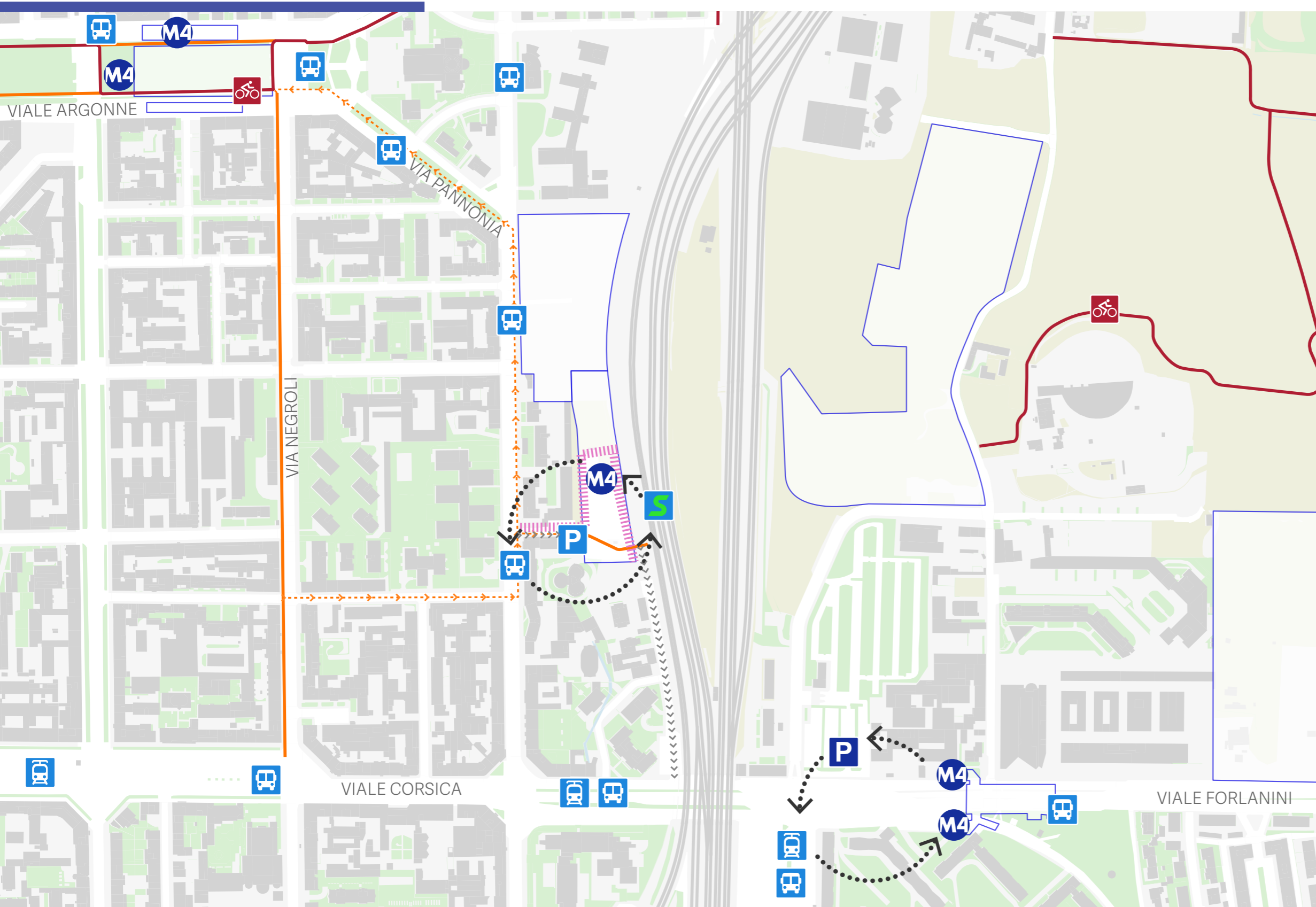
Argonne-Forlanini

VIABILITÀ - STATO DI FATTO



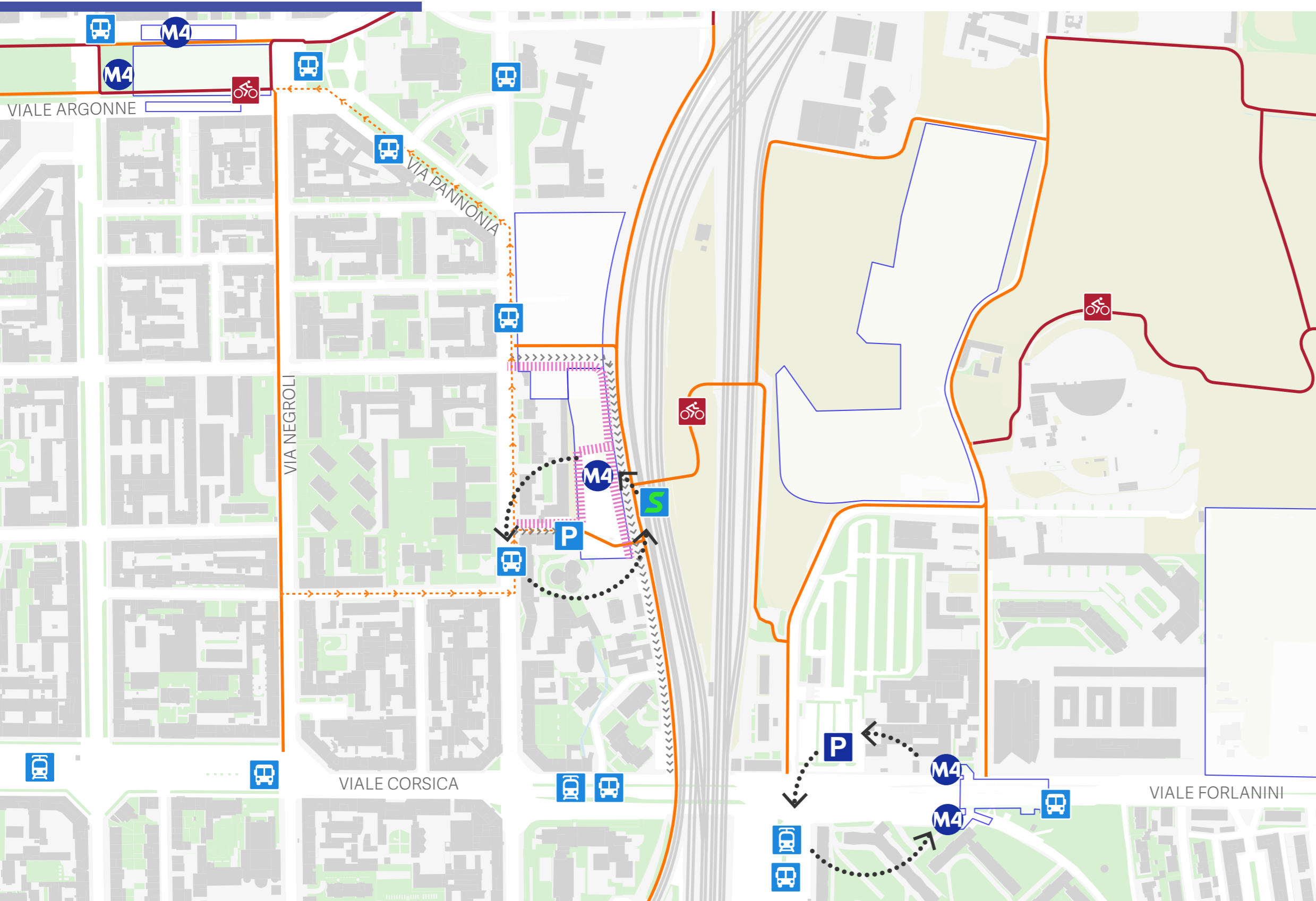
Focus M4 Argonne-Forlanini

VIABILITÀ - PROGETTO - FASE 1



Focus M4 Argonne-Forlanini

VIABILITÀ - PROGETTO - FASE2



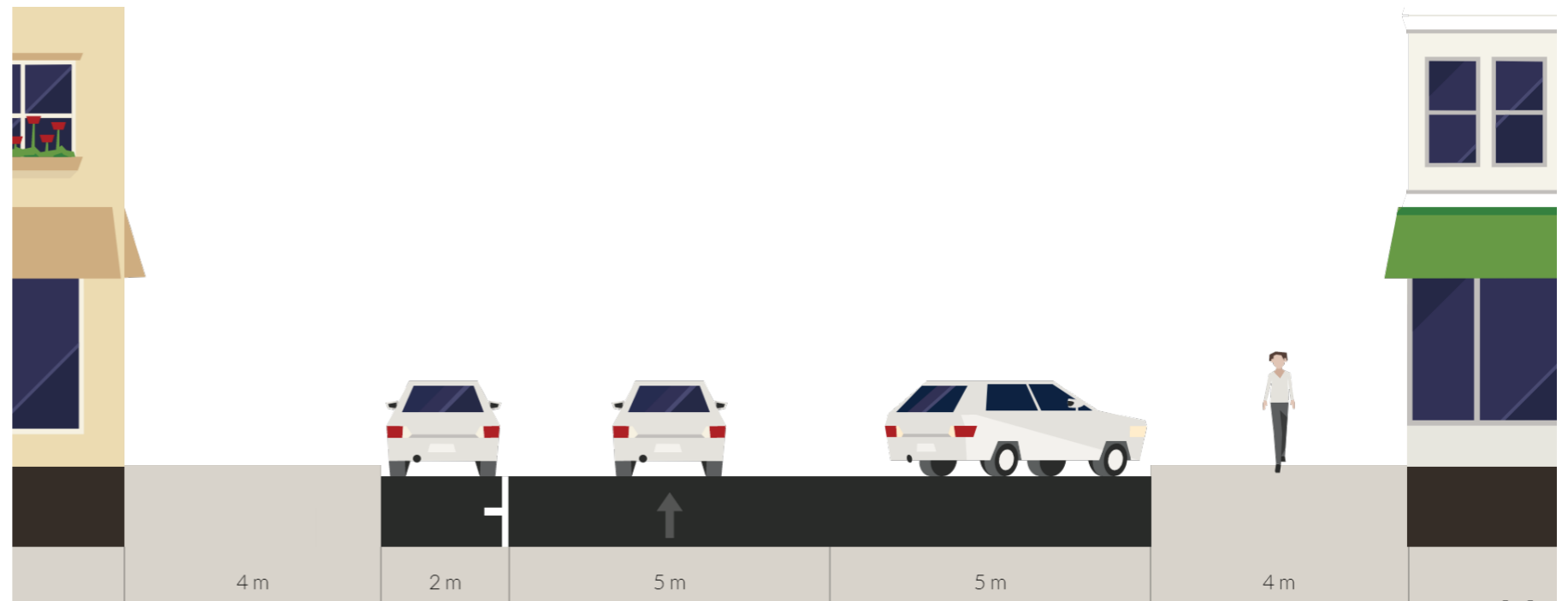
Focus M4

Argonne-Forlanini-Linate

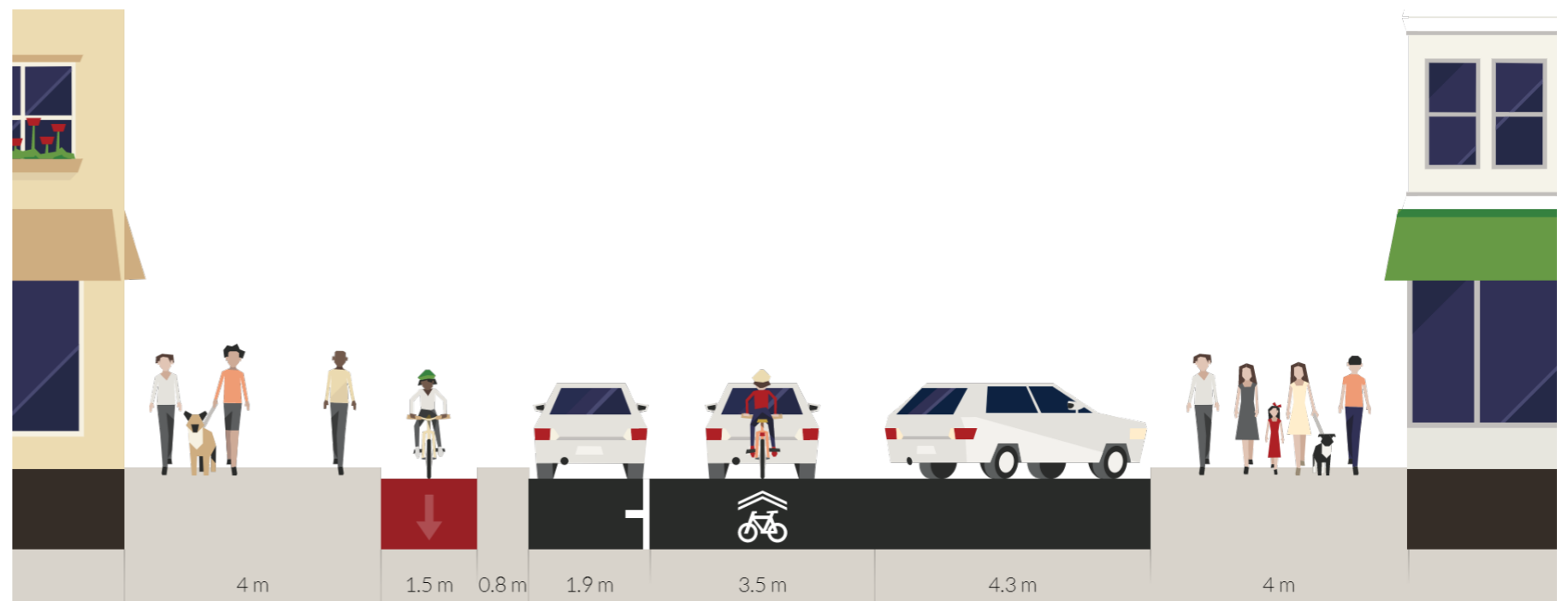
VIABILITÀ - VIA NEGROLI

- nuova pista ciclabile

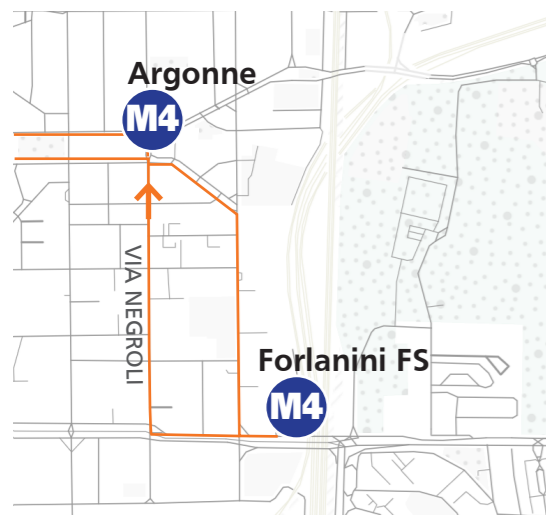
parte del collegamento
Argonne - Forlanini-Linate



STATO DI FATTO



PROGETTO



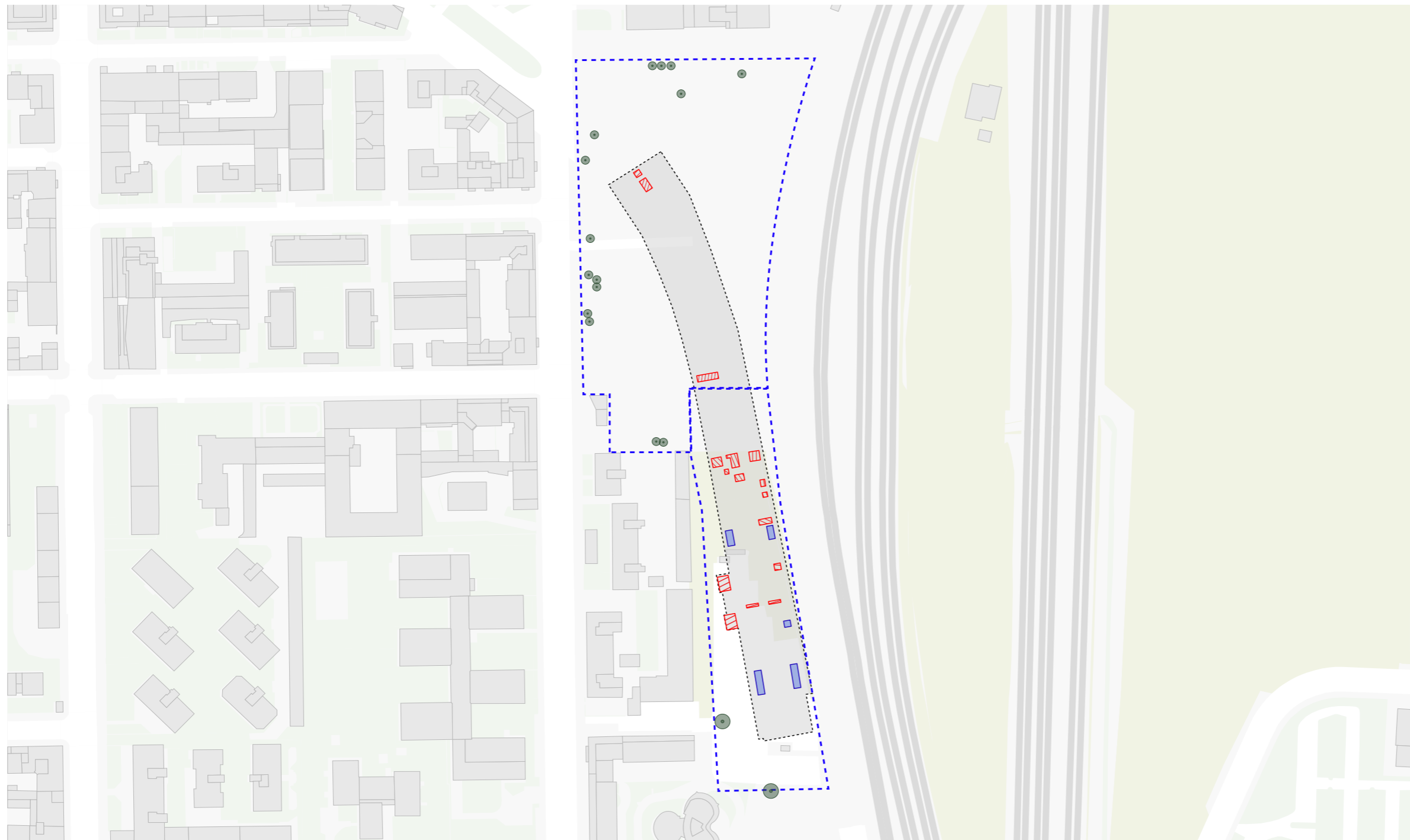
Focus M4 Forlanini FS

STATO PRE-CANTIERE



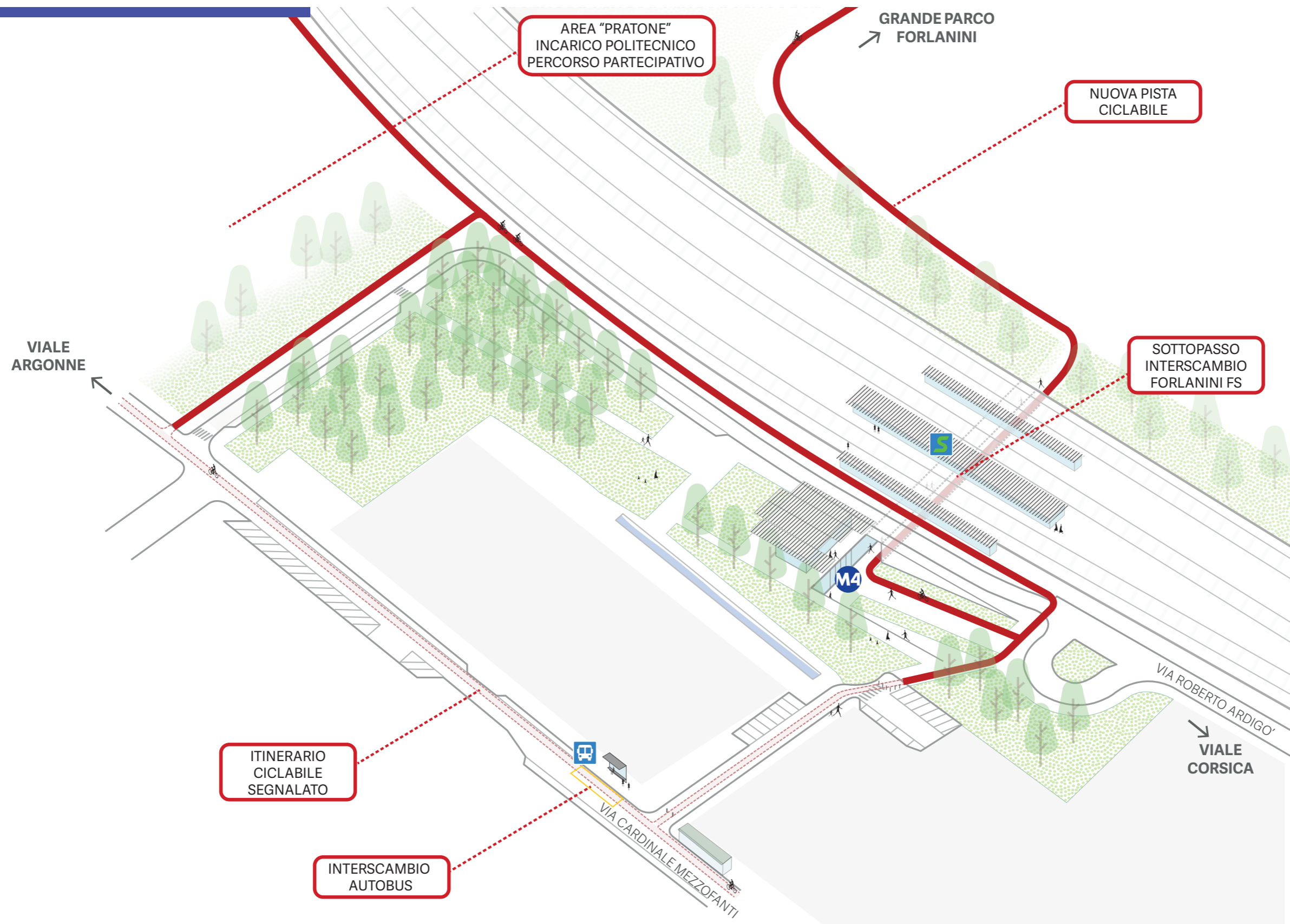
Focus M4 Forlanini FS

VINCOLI



- UTA** torino UTA
- uscita di sicurezza con griglia a ribalta
- griglia in elevato
- ingresso carraio
- alberi esistenti

ASSONOMETRIA GENERALE



Focus M4 Forlanini Quartiere

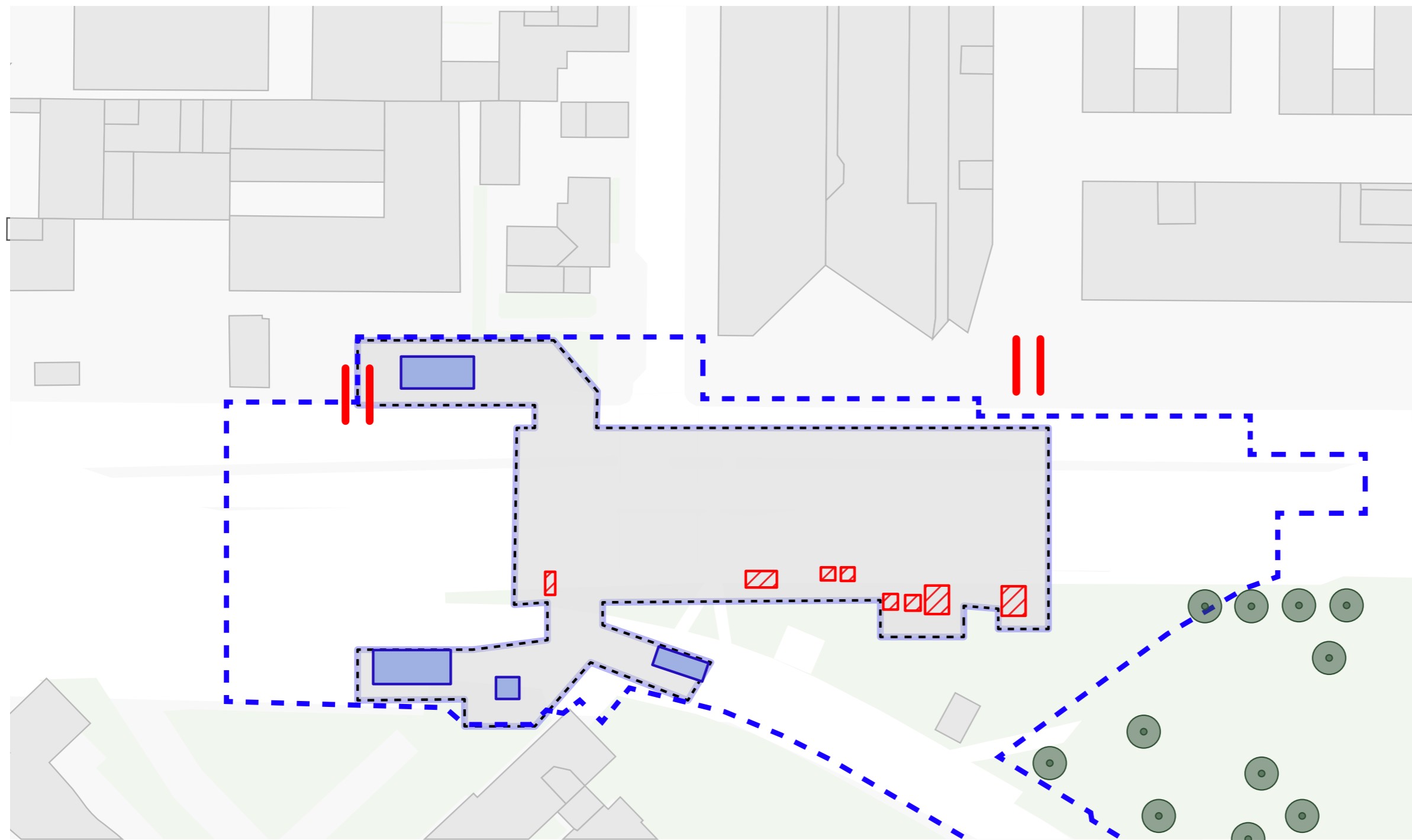
STATO PRE-CANTIERE



Focus M4

Forlanini Quartiere

VINCOLI



- UTA** torrino UTA
- uscita di sicurezza con griglia a ribalta
- griglia in elevato
- ingresso carroia
- alberi esistenti

Focus M4

Forlanini Quartiere

ASSONOMETRIA GENERALE

